





























TRAIL MAP

Current trails are on land historically stewarded by the Pawnee, Otoe, and Kansa Nations.

-  Visitor Center
-  Information Point
-  Bench
-  Picnic area
-  Parking
-  Water fountain
-  Bike rack
-  Wachiska Woods
-  Weather station
-  Boardwalk
-  Bridge
-  Cemetery

Trails

-  Accessible Loop Trail **ADA**
-  Bobolink Ridge Trail
-  Cattail Connector
-  Creekside Connector Loop
-  Cutoff Connector
-  Entrance **ADA**
-  Jube's Trail
-  Oak Savannah Loop Trail
-  Prairie Corridor Connector   **ADA**
-  Rubendall Birding Loop Trail
-  Tallgrass Loop Trail
-  Oregon Trail Cutoff Ruts

